








**COMMERCIAL LOTS**

UNITS/ DESIGNATION	PLAT ACREAGE
TRACT 11-B	0.7
TRACT 6	1.9
UNIT 5-C	1.8
TRACT 5	1.2
<b>TOTAL</b>	<b>5.6</b>

**RESIDENTIAL LOTS - SINGLE FAMILY**

UNITS/ DESIGNATION	PHASE	TOTAL NUMBER OF LOTS	TOTAL BUILT LOTS	BALANCE OF LOTS	PLAT ACREAGE
1-A		45	0	45	32.5
1-B		7	0	7	7.6
1-C		15	0	15	11.9
1-D		13	0	13	8.9
1-E		25	0	25	25.6
1-F		28	0	28	12.1
1-G (R-1)		179	0	179	71.9
2-A (R-1)		112	0	112	36.4
2-B (R-4)		166	0	166	36.9
2-C (R-4)		201	0	201	38.9
2-D (R-4)		83	0	83	20.4
2-F (R-1)		44	0	44	15.2
3-A (R-4)		229	201	28	45.1
3-B (R-4)		20	17	3	7.4
4-A (R-4)		143	68	75	33.4
4-B (R-4)		62	3	59	20.5
<b>TOTAL</b>		<b>1392</b>	<b>289</b>	<b>1103</b>	<b>424.7</b>

**LEGEND**

-  COMPLETED HOMES
-  COMPLETED LOTS
-  PRELIMINARY LAYOUT
-  COMMERCIAL
-  RESERVE TRACTS
-  ARROYO/DRAINAGE FACILITIES/ OPEN SPACE
-  PARK / PRIVATE LANDSCAPING

**LOMAS ENCANTADAS  
EASTERN TRACTS**